

## Ornamental Horticulture Gardens & Displays

In addition to the native plantings that make up the Walk Across Kentucky, Horticultural Displays 2 line the path from the Visitor Center 1 to the Horticultural Gardens 3. The Kentucky Utilities (KU) Ornamental Tree Collection and the Fruit and Nut Collection are located on the perimeter of the area 4.

These gardens and displays showcase a large and diverse variety of ornamental plants—annuals, perennials, roses, trees and shrubs—that thrive in the Bluegrass region. We partner with horticultural clubs, University of Kentucky faculty and staff, and plant breeders to provide visitors with year round color and change throughout each season.



A public garden, arboretum and botanical garden open from dawn to dusk, year-round.

April 3 - November 2, 2024

**VISITOR CENTER HOURS:** Tuesday - Saturday: 9 AM to 4 PM

**KENTUCKY CHILDREN'S GARDEN HOURS:**

<b>April</b>	Wednesday - Saturday
<b>May</b>	10 AM to 5 PM
<b>September</b>	Must purchase admission in the Visitor Center by 4 PM
<b>October</b>	
<b>June</b>	Wednesday - Saturday
<b>July</b>	9 AM to 4 PM
<b>August</b>	Must purchase admission in the Visitor Center by 3:30 PM



Visitor parking available, except on UK Football home game days. Additional restrooms available near the Children's Garden entrance until dusk.

**ARBORETUM EXPLORER** | [uky.arboretumexplorer.org](http://uky.arboretumexplorer.org)  
Learn about plants, take self-guided tours and more on your smartphone, tablet or desktop computer.

**DONATIONS**  
While there is no admission charge, **donations are critically important to our operations and gratefully accepted.** Learn more about donations at the Dorotha Smith Oatts Visitor Center or visit [arboretum.ca.uky.edu/donate](http://arboretum.ca.uky.edu/donate)

**CONTACT**  
The Arboretum, State Botanical Garden of Kentucky  
University of Kentucky  
500 Alumni Drive, Lexington, KY 40503  
(859) 257-6955  
[arboretum.ca.uky.edu](http://arboretum.ca.uky.edu)

**SHARE THE ARBORETUM**

@UKArboretum

#kentuckychildrensgarden  
#ukarboretum  
#sharethearboretum



The Martin-Gatton College of Agriculture, Food and Environment is an Equal Opportunity Organization.

## VISITOR'S MAP & GUIDE

# THE ARBORETUM

State Botanical Garden of Kentucky  
EST. 1991

We showcase Kentucky's landscapes and are a valuable resource for environmental and horticultural education, research and conservation.

- Our grounds include:**
- Ornamental Horticulture Displays and Gardens  
*A showcase of plants and sculptural and water features*
  - Walk Across Kentucky  
*65 acres of wild-sourced plants representing the landscapes of the state's 7 physiographic regions*
  - The Arboretum Woods  
*15 acres of Inner Bluegrass woodland remnant*
  - Kentucky Children's Garden  
*2 acres of hands-on exploration and nature play*

UNIVERSITY OF KENTUCKY  
AND  
LEXINGTON-FAYETTE COUNTY  
ARBORETUM

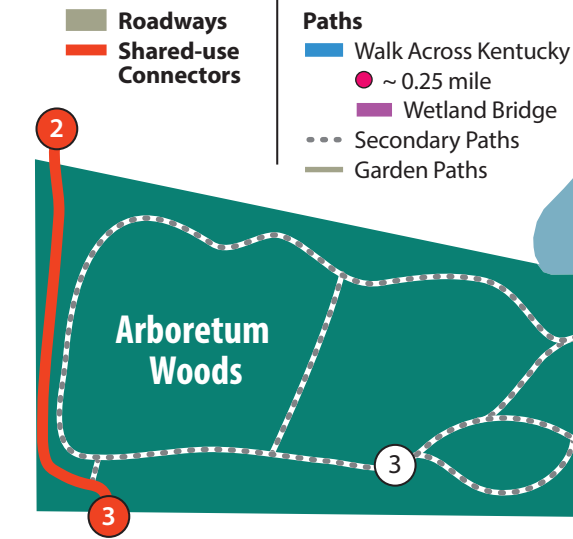
★ **Help us save trees!** Please consider returning this brochure to the parking lot kiosk when you leave so that others may use it.

Map data ©2018 Google

## The Walk Across Kentucky Native Plant Collection & The Arboretum Woods

The Walk Across Kentucky is more than 65 acres of wild-collected native trees, shrubs, grasses, and wildflowers that represent those found in the seven physiographic regions of Kentucky.

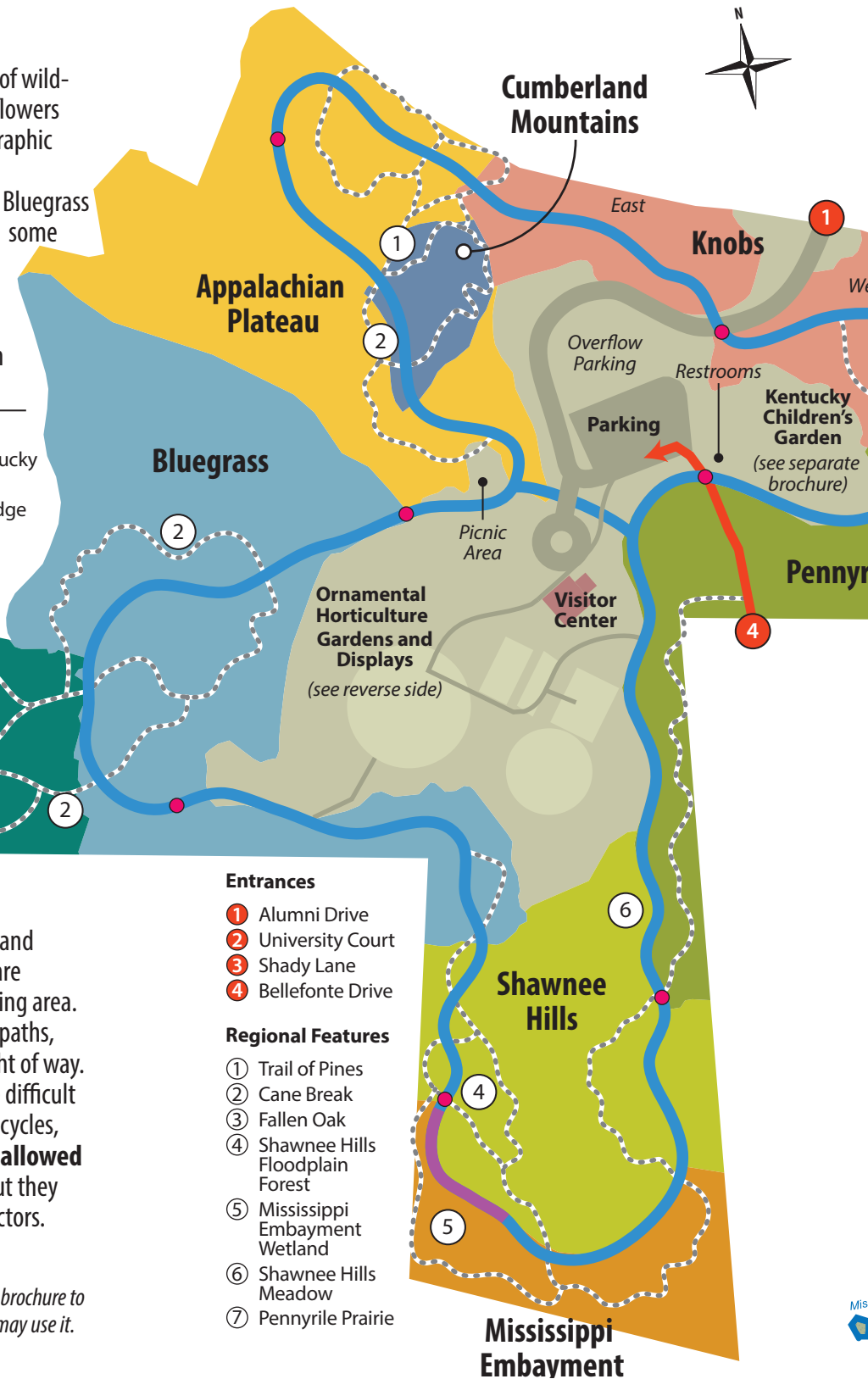
The Arboretum Woods, a 15-acre remnant Inner Bluegrass Woodland, contains more than 90 plant species, some rare, and is often used as a site for research and education. Volunteers and staff have contributed thousands of hours of time to make the Walk Across Kentucky a living representation of the flora of Kentucky.



### Getting around at The Arboretum

The Arboretum has multiple types of pavement and paths that visitors may use. Motorized vehicles are restricted to the entrance roadway and the parking area. On the paved Walk Across Kentucky and garden paths, walkers, wheelchairs, and strollers share the right of way. Secondary paths are not paved and thus may be difficult for those with accessibility issues to navigate. Bicycles, skateboards, inline skates, and scooters are **not allowed** on the Walk Across Kentucky or garden paths, but they are allowed on roadways and shared-use connectors.

**Help us save trees!** Please consider returning this brochure to the parking lot kiosk when you leave so that others may use it.



A bird's-eye view of The Arboretum looking south includes the Dorotha Smith Oatts Visitor Center, the Ornamental Horticulture Gardens and Displays, and the Pennyriple, Shawnee Hills, and Bluegrass regions of the Walk Across Kentucky Native Plant Collection.

### The Physiographic Regions of Kentucky

Physiography, also known as geomorphology, is the study of the form and shape of the earth. The physiographic map of Kentucky closely resembles the geologic map of Kentucky, since the weathering and erosion of rock are what create the features of our landscapes. These physiographic features affect the soil type, hydrology, and climate which, in turn, determine and influence the plants found in each region. Plants from each of the seven regions of the state are represented in the Walk Across Kentucky at The Arboretum.

